

S:\ESM\Proj\WRYL\QUARTERLY REPORTS\2nd Half 2009\GIS\NBBW\potsum4Q2009.mxd 3/3/10.kht

Injection Trench

NBBW

Legend







-  Potentiometric Surface (dashed where inferred)
-  Injection Trench
-  Groundwater Monitoring Well Compliance Wells highlighted with blue
-  Groundwater Extraction Well
-  Zone of Containment
-  NBBW

FIGURE 15
NBBW AREA
WEATHERED DAWSON
POTENTIOMETRIC SURFACE

19-21 OCTOBER 2009
O&M Status Report - 2nd Half 2009
Lowry Landfill Superfund Site

PARSONS
 Denver, Colorado

Note: The water elevation value for the fully penetrating well when twinned by a partially penetrating piezometer was honored for contouring



1 inch = 150 feet

